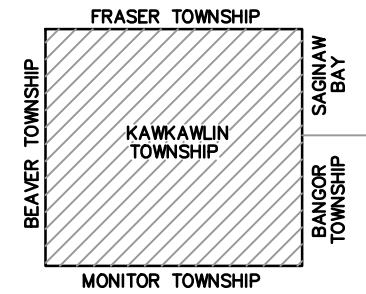


LOCATION MAP



LEGEND

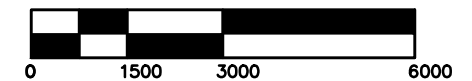
- ADJACENT COUNTY
- CITY, VILLAGE OR PRIVATE STREET
- URBAN LIMITS
- COUNTY PRIMARY ROADS
- COUNTY LOCAL ROADS
- STATE TRUNK LINE
- RAILROADS
- CITY OR VILLAGE LIMITS
- SECTION LINES

PRIMARY ROAD SYSTEM 28.01 MILES

LOCAL ROAD SYSTEM 48.87 MILES



SCALE: 1" = 3000'

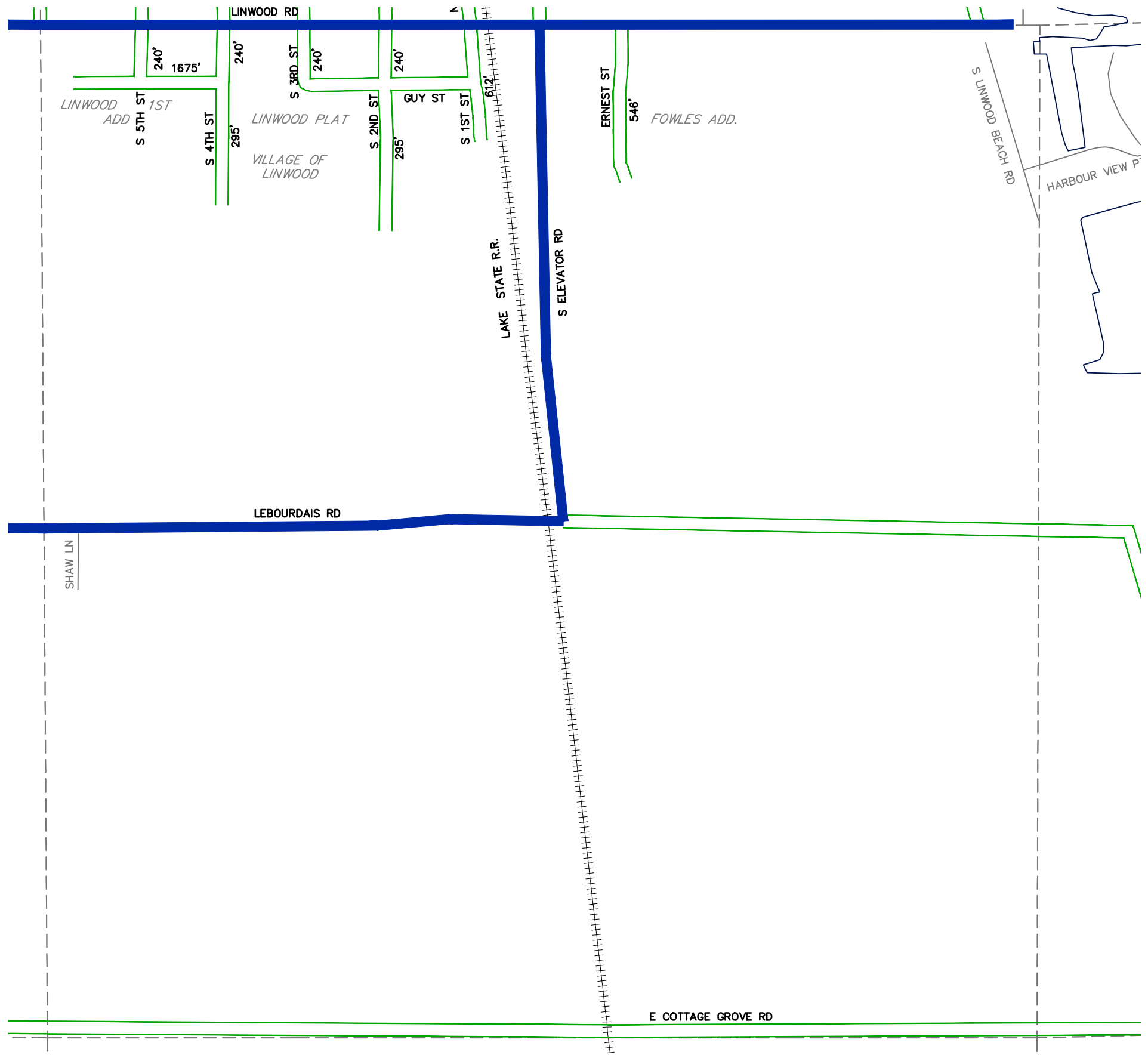


REVISED BY: EJD

DATE: 02/08/19

KAWKAWLIN TOWNSHIP

T.15 N. - R.04 E.
BAY COUNTY



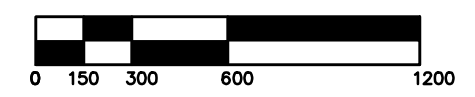
LEGEND

- - - SECTION LINES
- ==== ADJACENT COUNTY
- CITY, VILLAGE OR PRIVATE STREET
- - - URBAN LIMITS
- ==== COUNTY PRIMARY ROADS
- ==== COUNTY LOCAL ROADS
- ==== STATE TRUNK LINE
- ++++ RAILROAD TRACKS
- ▣ CITY OR VILLAGE LIMITS

TOTAL FEET 4,383 = 0.83 MILES



SCALE: 1" = 600'

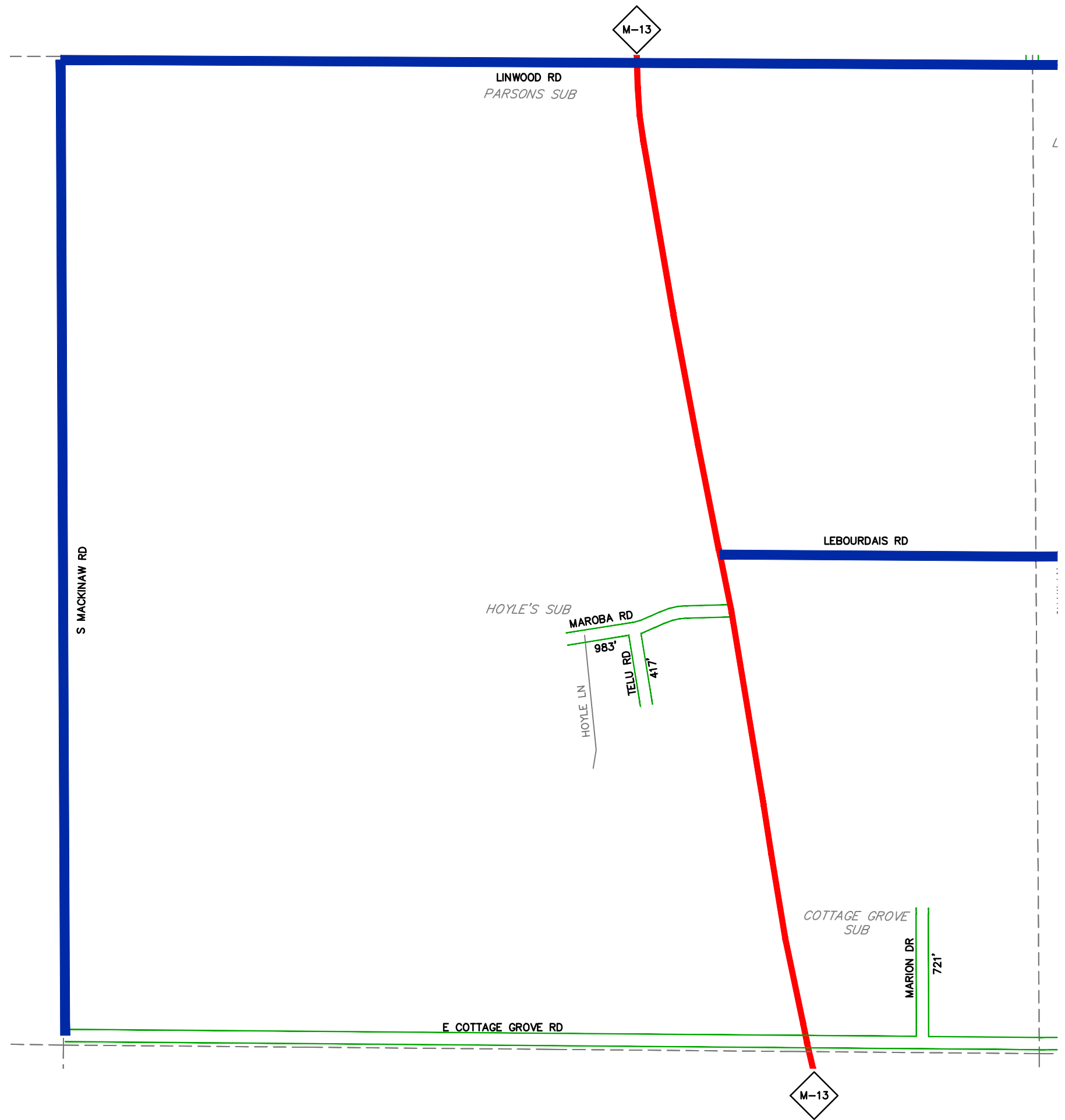


REVISED BY: EJD

DATE: 02/08/19

KAWKAWLIN TOWNSHIP

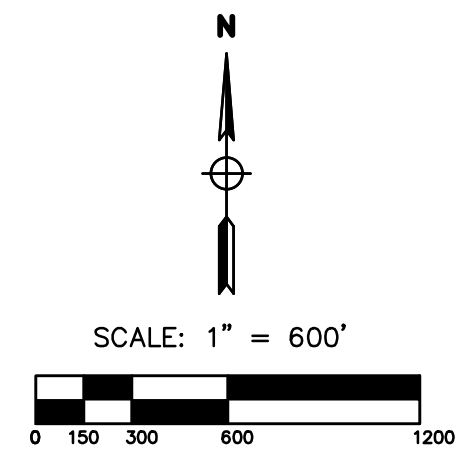
SECTION 2
T.15 N. - R.04 E.
BAY COUNTY



LEGEND

- SECTION LINES
- ADJACENT COUNTY
- CITY, VILLAGE OR PRIVATE STREET
- URBAN LIMITS
- COUNTY PRIMARY ROADS
- COUNTY LOCAL ROADS
- STATE TRUNK LINE
- RAILROAD TRACKS
- CITY OR VILLAGE LIMITS

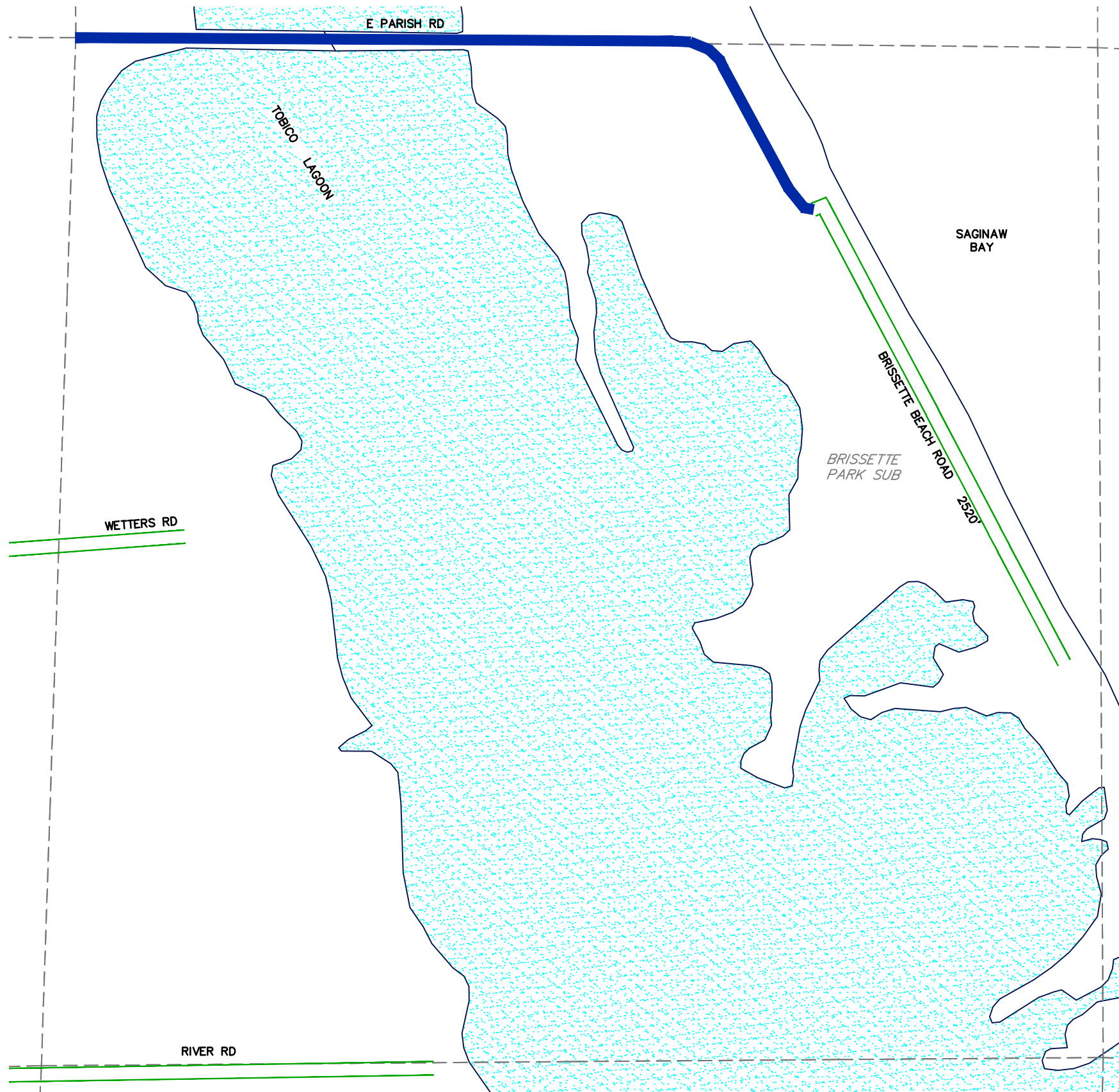
TOTAL FEET **2,121** = **0.40** MILES



REVISED BY: EJD

DATE: 02/08/19

KAWKAWLIN TOWNSHIP
 SECTION 3
 T.15 N. - R.04 E.
 BAY COUNTY



LEGEND

- SECTION LINES
- ADJACENT COUNTY
- CITY, VILLAGE OR PRIVATE STREET
- URBAN LIMITS
- COUNTY PRIMARY ROADS
- COUNTY LOCAL ROADS
- STATE TRUNK LINE
- RAILROAD TRACKS
- CITY OR VILLAGE LIMITS

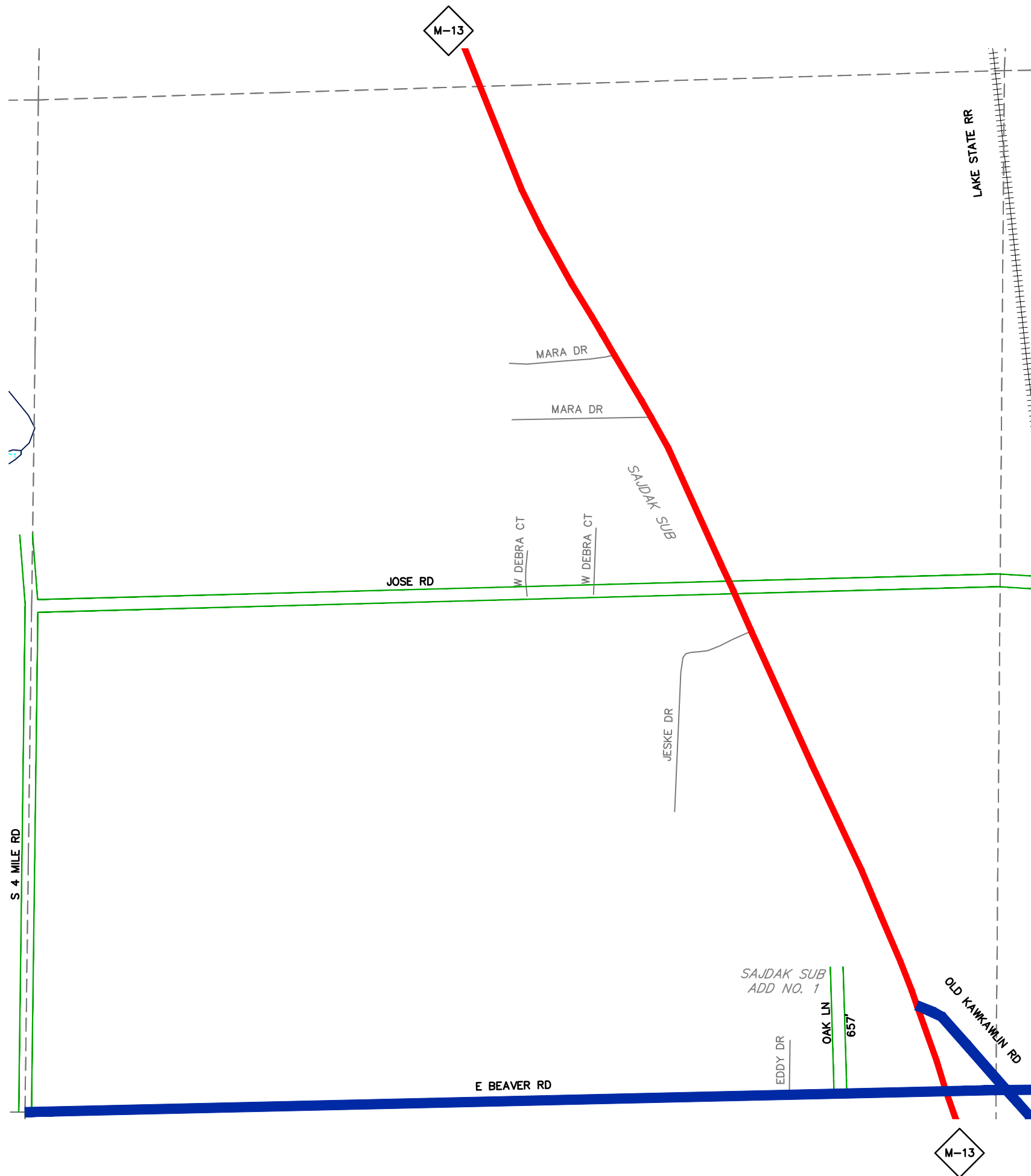
TOTAL FEET 2,520 = 0.48 MILES



SCALE: 1" = 600'

REVISED BY: CLW
 DATE: 05/05/14

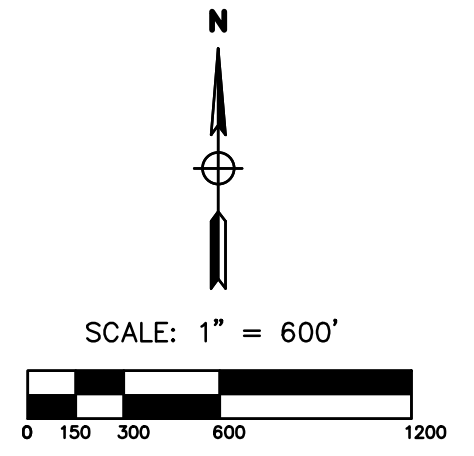
KAWKAWLIN TOWNSHIP
 SECTION 13
 T.15 N. - R.04 E.
 BAY COUNTY



LEGEND

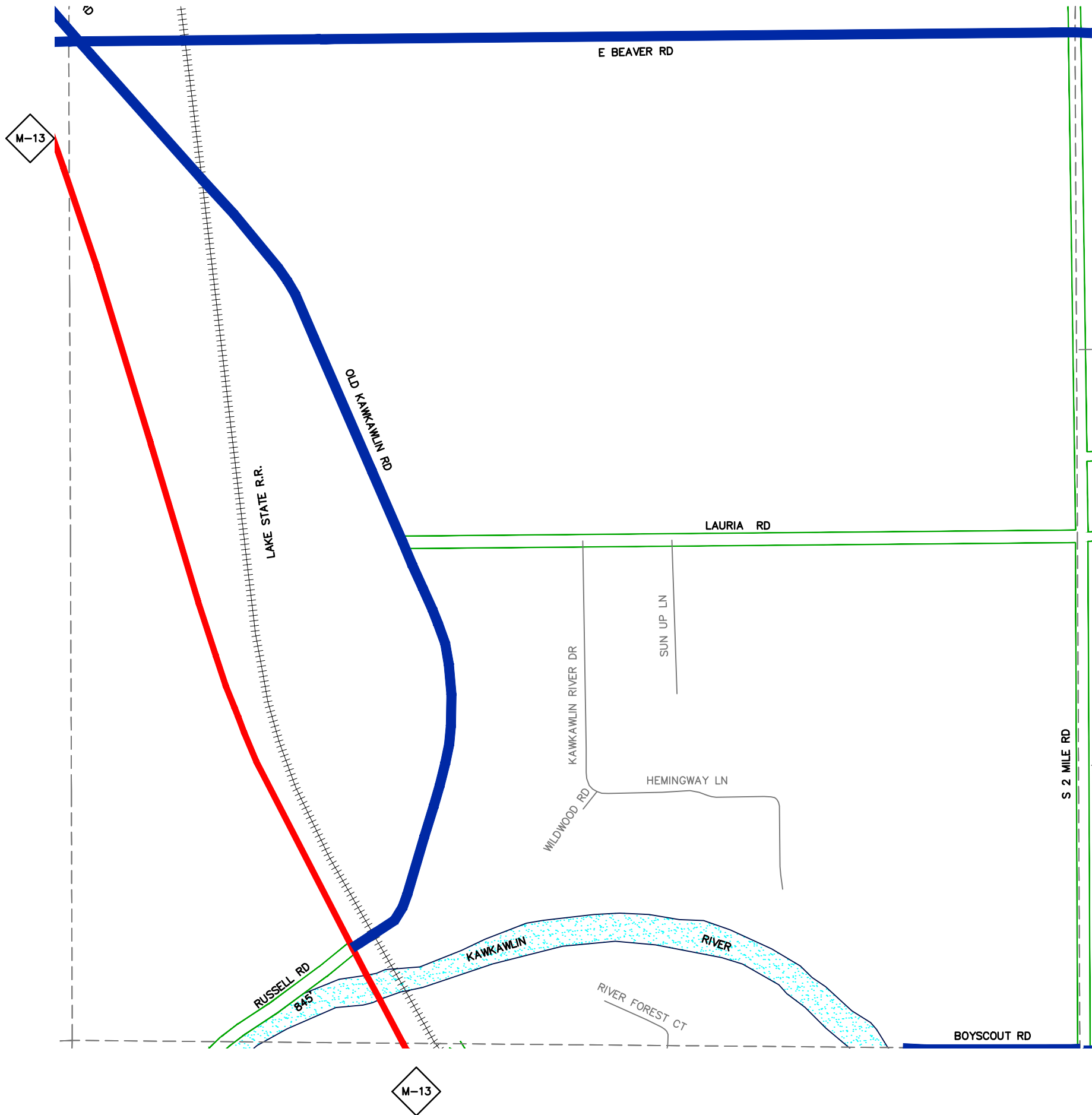
- - - SECTION LINES
- ==== ADJACENT COUNTY
- CITY, VILLAGE OR PRIVATE STREET
- - - URBAN LIMITS
- ==== COUNTY PRIMARY ROADS
- ==== COUNTY LOCAL ROADS
- ==== STATE TRUNK LINE
- ++++ RAILROAD TRACKS
- ▣ CITY OR VILLAGE LIMITS

TOTAL FEET 657 = 0.12 MILES



REVISED BY: CLW
 DATE: 05/05/14

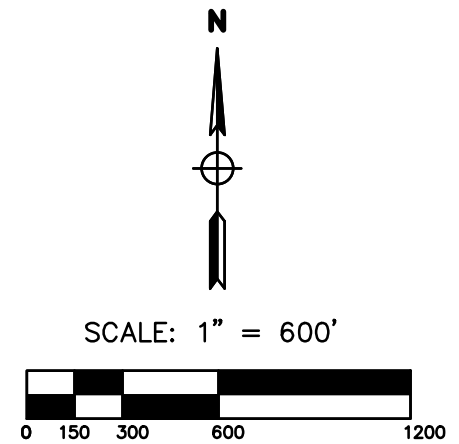
KAWKAWLIN TOWNSHIP
 SECTION 26
 T.15 N. — R.04 E.
 BAY COUNTY



LEGEND

- SECTION LINES
- ADJACENT COUNTY
- CITY, VILLAGE OR PRIVATE STREET
- URBAN LIMITS
- COUNTY PRIMARY ROADS
- COUNTY LOCAL ROADS
- STATE TRUNK LINE
- RAILROAD TRACKS
- CITY OR VILLAGE LIMITS

TOTAL FEET 845 = 0.16 MILES



REVISED BY: CLW
 DATE: 05/05/14

KAWKAWLIN TOWNSHIP
 SECTION 36
 T.15 N. - R.04 E.
 BAY COUNTY